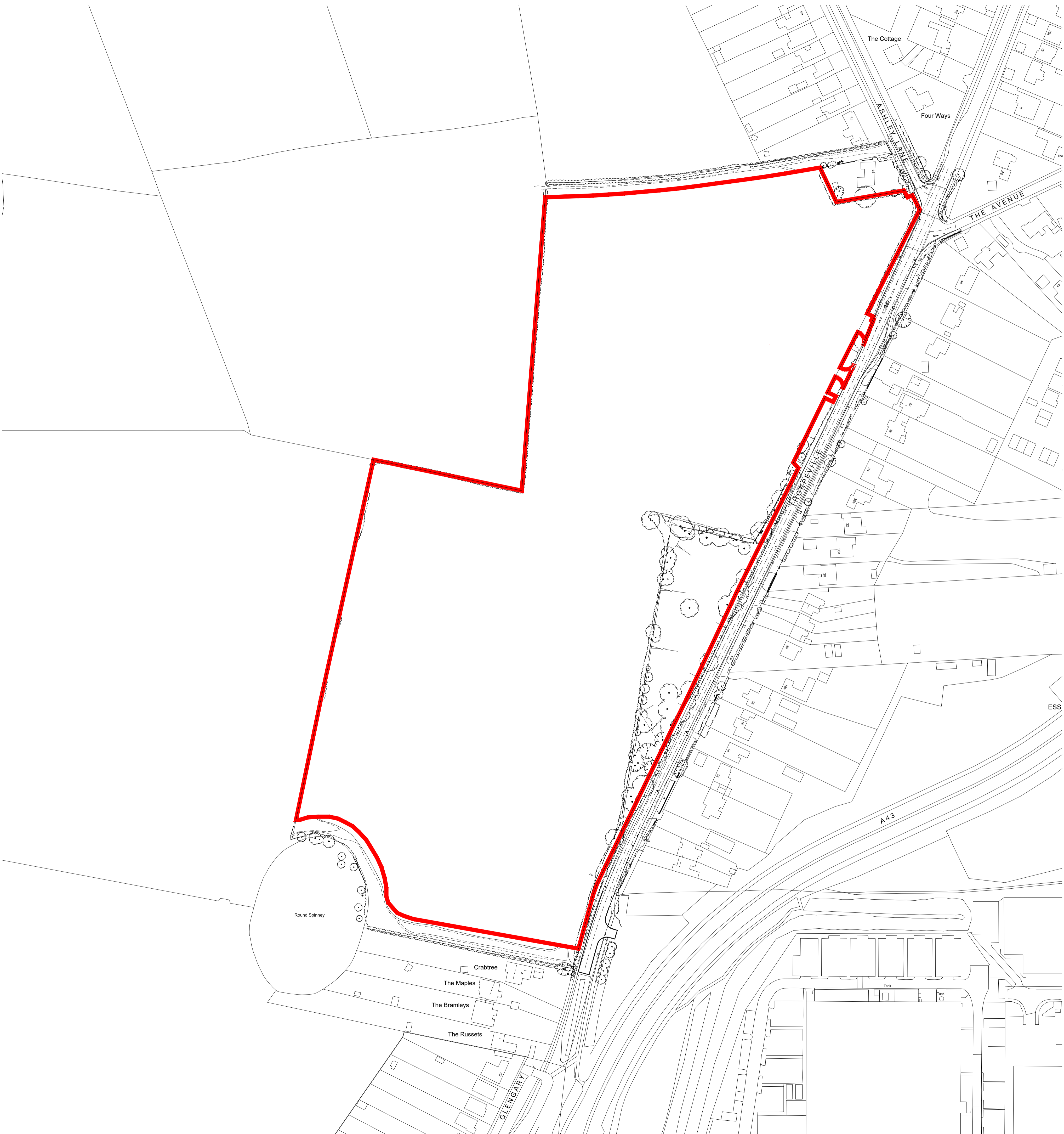
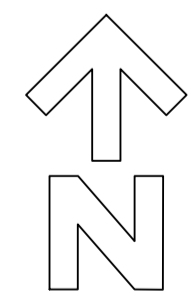


REVISIONS			
P01	10/05/21	PSL	LM
FIRST ISSUE - FOR COMMENT			
P02	24/05/21	PSL	LM
REVISED TO LATEST SITE PROPOSALS			




Red Line Application Boundary
9.93 Hectares (24.55 Acres)



SITE PLAN PROPOSALS BASED ON TOPOGRAPHICAL SURVEY BY HSP CONSULTING (DRAWING C3241 / 501 - APRIL 2020)

THIS DRAWING IS TO BE READ IN CONJUNCTION WITH ALL RELEVANT DLA LANDSCAPE AND URBAN DESIGN DETAIL DESIGN DRAWINGS AND SPECIFICATIONS



Note: This is a colour drawing, in order to ensure any subsequent reproduction is viewed correctly it is to be re-printed in full colour



55 St Pauls Street | Leeds | LS1 2TE
0113 887 3100
www.dla-architecture.co.uk

PROJECT
**NORTHAMPTON SCHOOL
FS0947**

TITLE
**LOCATION PLAN
FS0947**

SCALE: **1:1250** DATE: **10/05/21**
DRAWN: **PSL** REVIEWED: **LM**

DLA REF: **2020-115**

PROJECT	ORIGIN'R	ZONE	LEVEL	TYPE	ROLE	NUMBER
NBSC	DLA	ZZ	00	DR	L	90109

STATUS: **S3** REVISION: **P02**
T:\2020\2020-115\CAD\05-Autocad\Dwgs\90109.dwg